


# Transport to and from Meadowhead School and Sixth Form, Autumn 2024



**Cycle** – A large number of our students choose to cycle to school and we provide extensive cycle parking for students. Meadowhead School has Green Flag status as an environmental school.

**Walk** – Many students walk to school from nearby locations. New pedestrian crossings are planned for Dyche Lane in Autumn 2024. Students can enter the site from either Dyche Lane or Chesterfield Road (next to the Double Tree by Hilton).



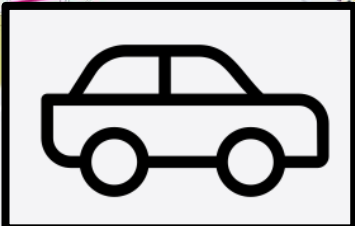
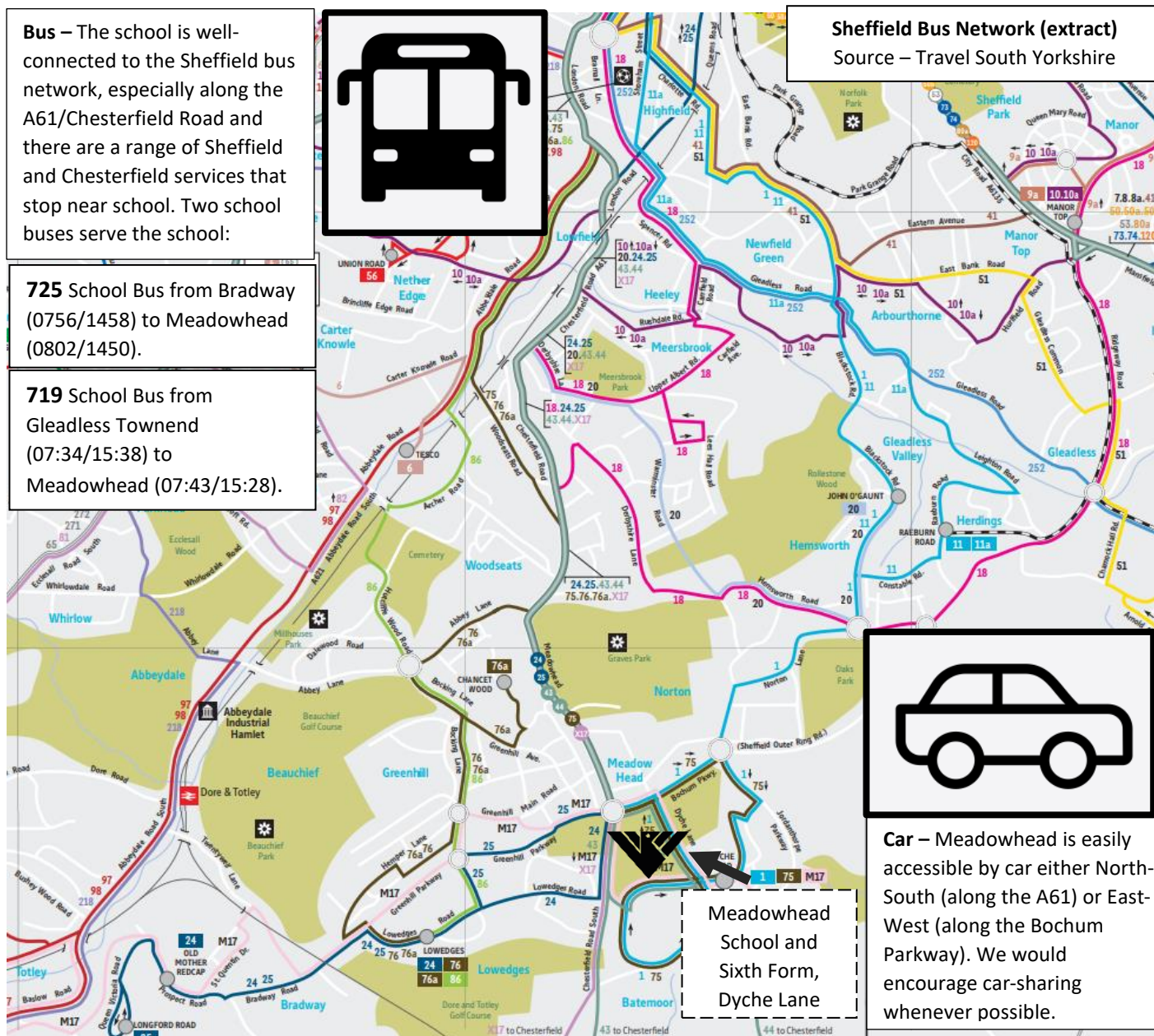
**Bus** – The school is well-connected to the Sheffield bus network, especially along the A61/Chesterfield Road and there are a range of Sheffield and Chesterfield services that stop near school. Two school buses serve the school:



**725** School Bus from Bradway (0756/1458) to Meadowhead (0802/1450).

**719** School Bus from Gleadless Townend (07:34/15:38) to Meadowhead (07:43/15:28).

**Sheffield Bus Network (extract)**  
Source – Travel South Yorkshire



**Car** – Meadowhead is easily accessible by car either North-South (along the A61) or East-West (along the Bochum Parkway). We would encourage car-sharing whenever possible.

## Under Discussion – Autumn 2024:

Sheffield City Council have proposed a number of changes to the transport infrastructure along the A61 corridor and around school that should further improve accessibility to Meadowhead along Chesterfield Road. See more here: <https://haveyoursay.sheffield.gov.uk/a61-chesterfield-road>

Following a student petition, the school has been working with the South Yorkshire Mayoral Authority to improve connectivity east-west along the ring road towards Charnock, Gleadless Townend and beyond. Follow the school on social media for further updates and you can sign the petition here: <https://chng.it/KxfJQsQb9>